







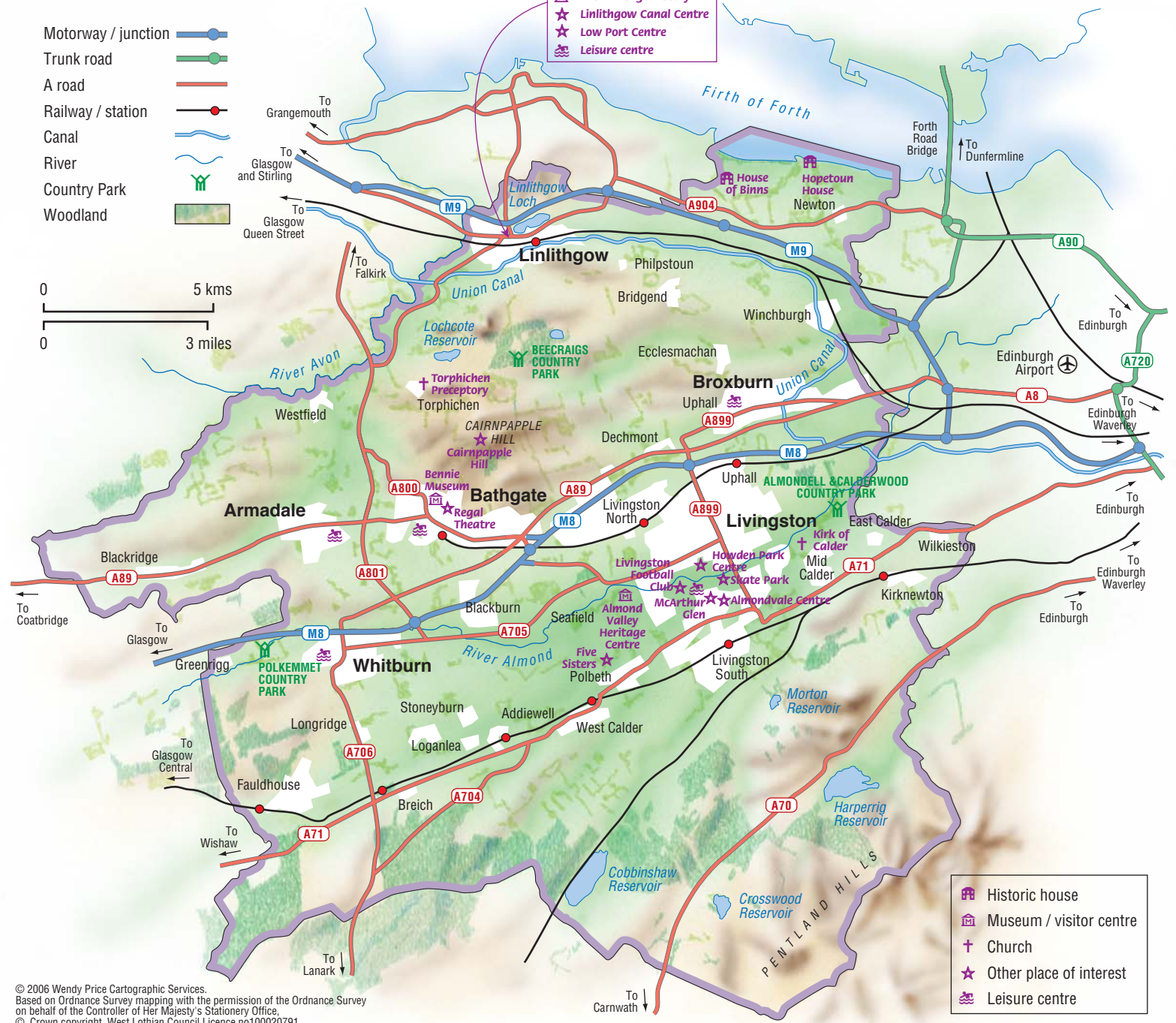







- Motorway / junction 
- Trunk road 
- A road 
- Railway / station 
- Canal 
- River 
- Country Park 
- Woodland 

0 5 kms
0 3 miles

-  Linlithgow Palace
-  St. Michael's Church
-  The Linlithgow Story
-  Linlithgow Canal Centre
-  Low Port Centre
-  Leisure centre



-  Historic house
-  Museum / visitor centre
-  Church
-  Other place of interest
-  Leisure centre

© 2006 Wendy Price Cartographic Services.
Based on Ordnance Survey mapping with the permission of the Ordnance Survey on behalf of the Controller of Her Majesty's Stationery Office.
© Crown copyright. West Lothian Council Licence no100020791